

Community Evaluation of Shore Drive to Oceanfront Bus Service Loop

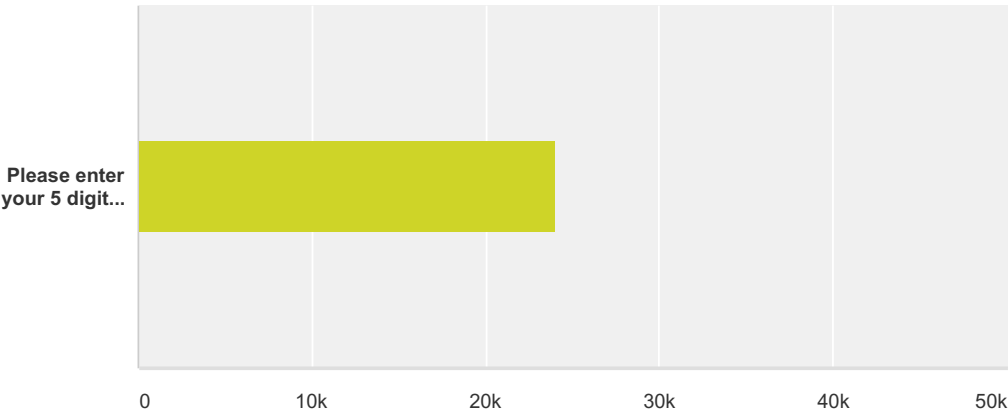
Q1 Neighborhood Information

Answered: 378 Skipped: 7

Answer Choices	Responses	
Name of Virginia Beach Neighborhood, Condominium, or Apartment	100.00%	378

Q2 Home or Business Zipcode

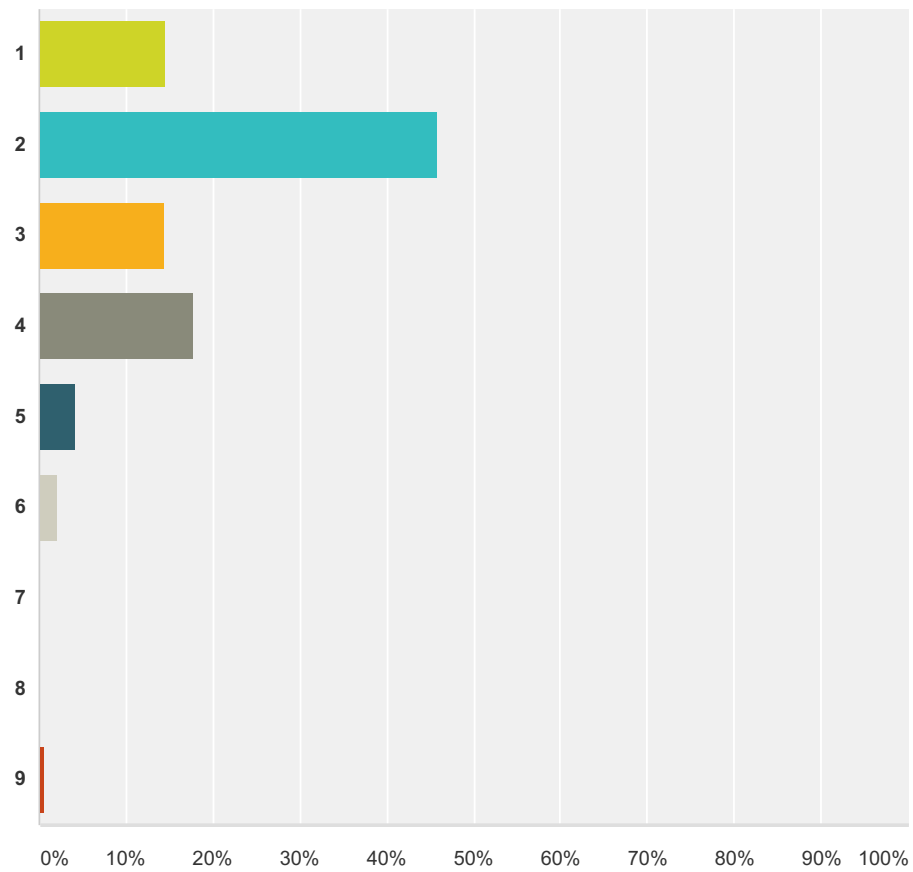
Answered: 379 Skipped: 6



Answer Choices	Average Number	Total Number	Responses
Please enter your 5 digit zipcode for your residence or business	24,010	9,099,643	379
Total Respondents: 379			

Q3 Number of family members in your household.

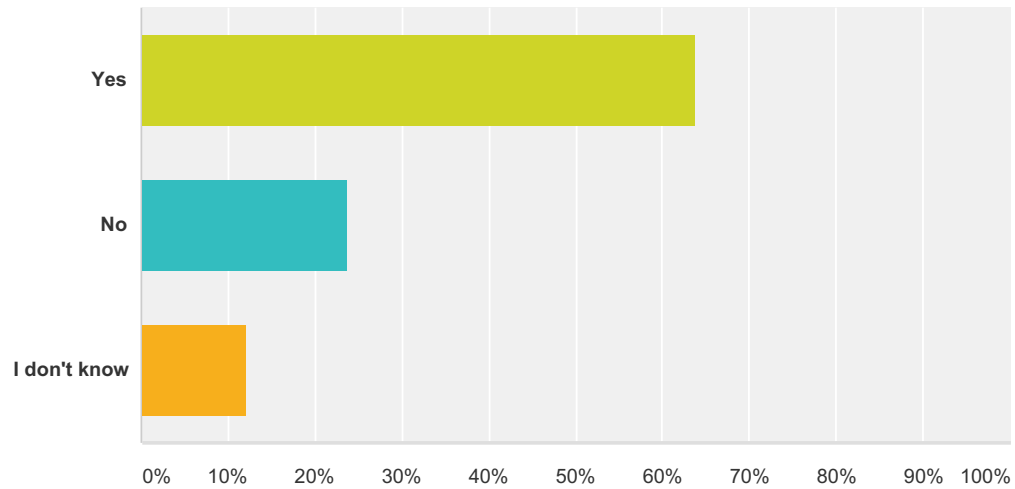
Answered: 377 Skipped: 8



Answer Choices	Responses	
1	14.59%	55
2	45.89%	173
3	14.32%	54
4	17.77%	67
5	4.24%	16
6	2.12%	8
7	0.27%	1
8	0.27%	1
9	0.53%	2
Total	377	

Q4 Would you/your family use a bus service that operated between Shore Drive and the Oceanfront?

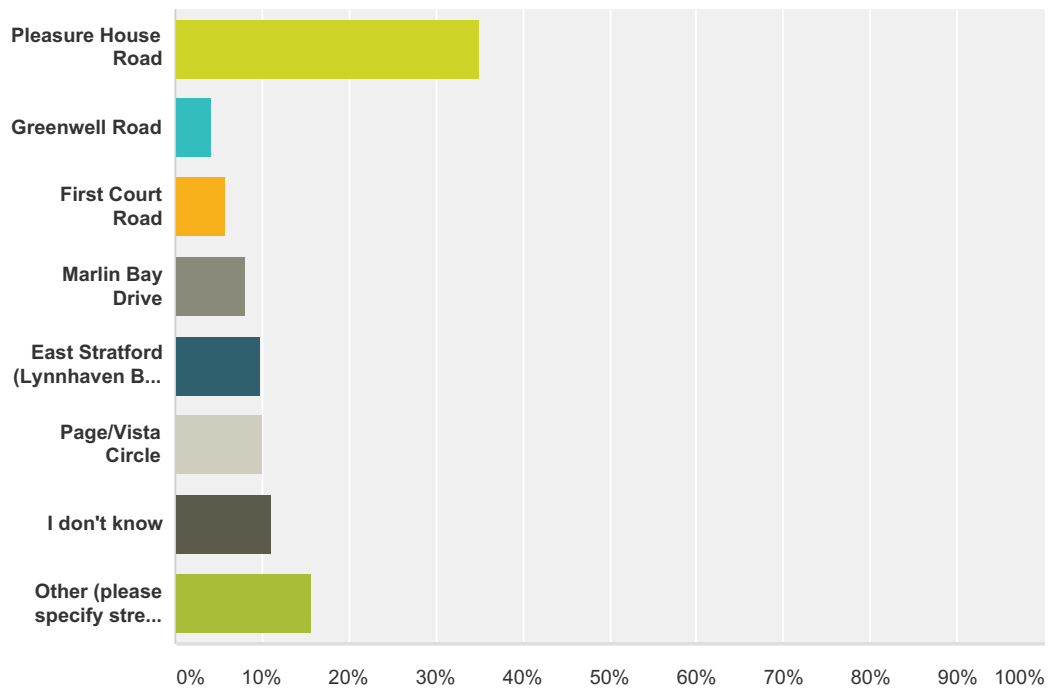
Answered: 385 Skipped: 0



Answer Choices	Responses	
Yes	63.90%	246
No	23.90%	92
I don't know	12.21%	47
Total		385

Q5 The route's end/turn around point on SHORE DRIVE should be located at

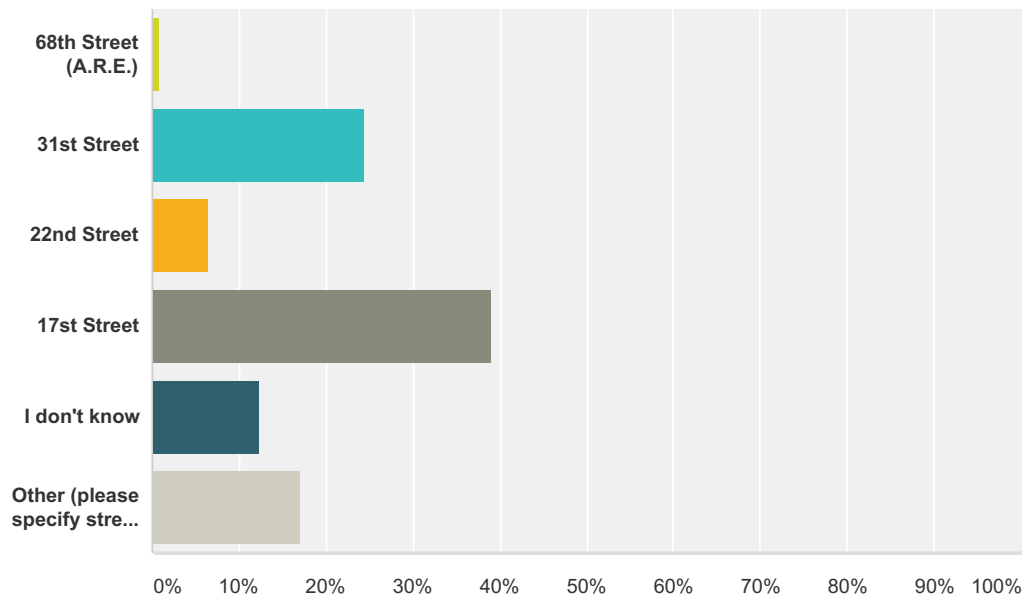
Answered: 377 Skipped: 8



Answer Choices	Responses	
Pleasure House Road	35.01%	132
Greenwell Road	4.24%	16
First Court Road	5.84%	22
Marlin Bay Drive	8.22%	31
East Stratford (Lynnhaven Boat Ramp)	9.81%	37
Page/Vista Circle	10.08%	38
I don't know	11.14%	42
Other (please specify street name)	15.65%	59
Total		377

**Q6 The route's end/turn around point
on ATLANTIC AVENUE should be located at**

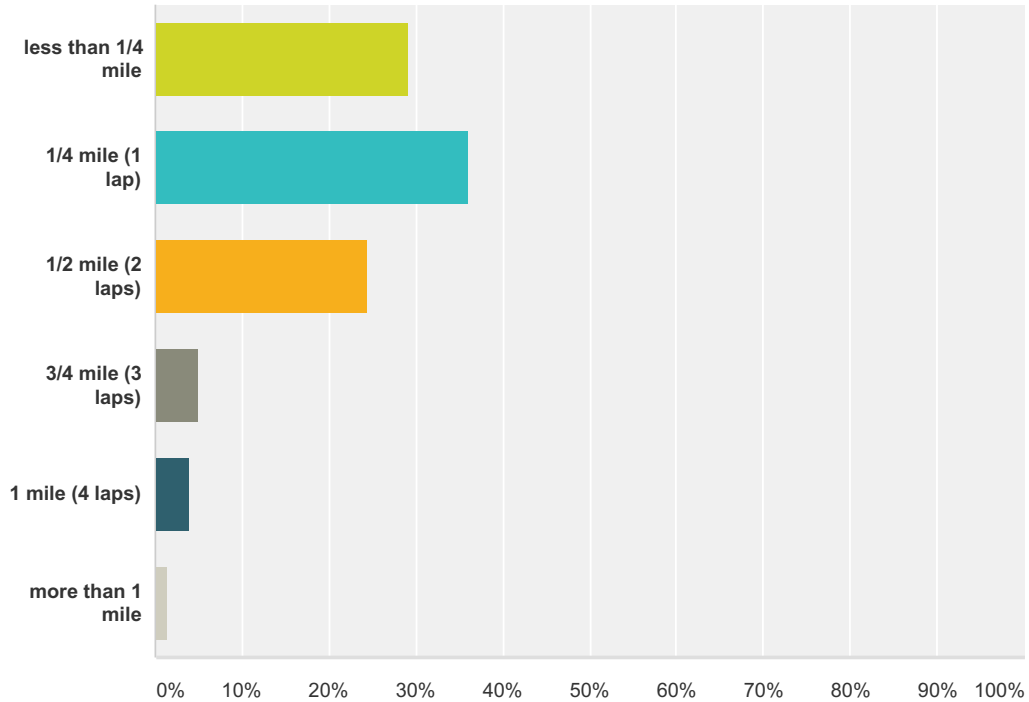
Answered: 376 Skipped: 9



Answer Choices	Responses
68th Street (A.R.E.)	0.80% 3
31st Street	24.47% 92
22nd Street	6.38% 24
17st Street	39.10% 147
I don't know	12.23% 46
Other (please specify street name)	17.02% 64
Total	376

Q7 How far would you walk to reach a bus stop? (1/4 mile is one lap around a school track)

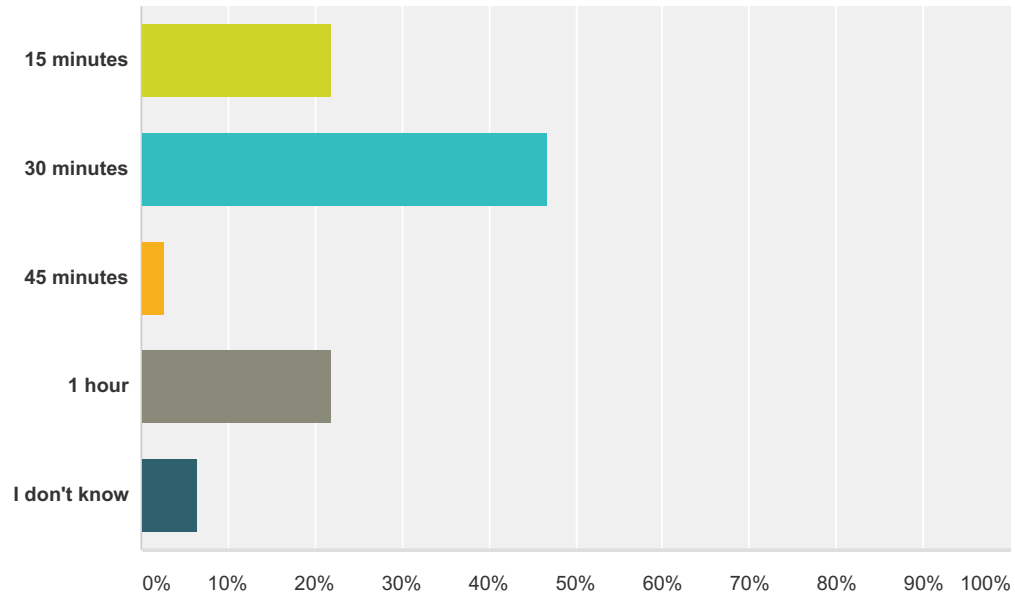
Answered: 360 Skipped: 25



Answer Choices	Responses	
less than 1/4 mile	29.17%	105
1/4 mile (1 lap)	36.11%	130
1/2 mile (2 laps)	24.44%	88
3/4 mile (3 laps)	5.00%	18
1 mile (4 laps)	3.89%	14
more than 1 mile	1.39%	5
Total		360

Q8 What would be your longest acceptable wait time between pick-ups at a stop? (i.e. a bus comes by a stop every X minutes)

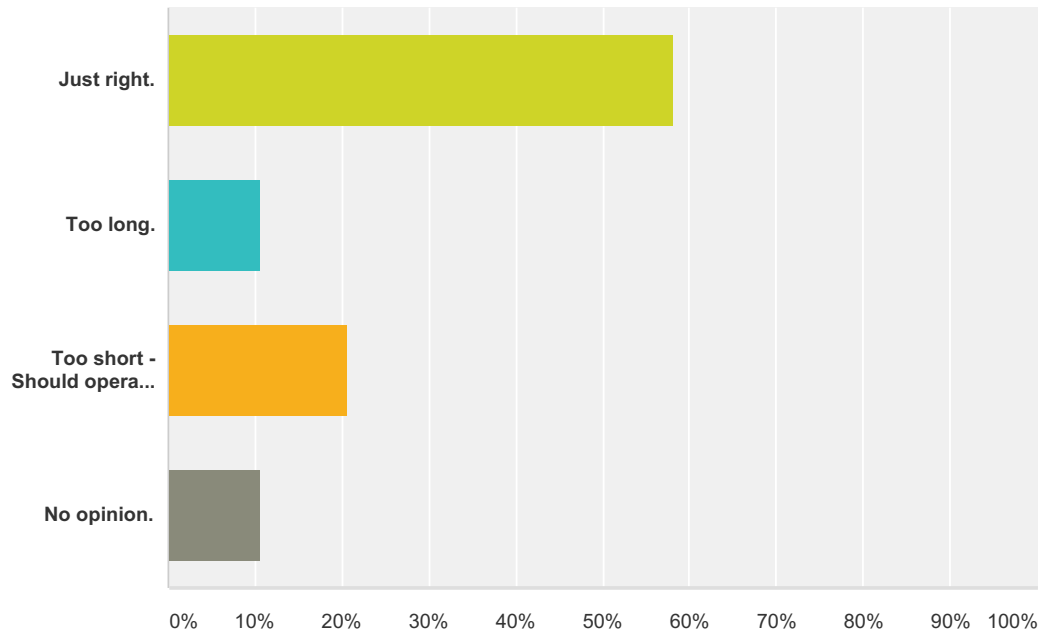
Answered: 365 Skipped: 20



Answer Choices	Responses	
15 minutes	21.92%	80
30 minutes	46.85%	171
45 minutes	2.74%	10
1 hour	21.92%	80
I don't know	6.58%	24
Total		365

Q9 What is your opinion of the 5 months of operation from May 1st through September 30th (coincides with peak tourism season)

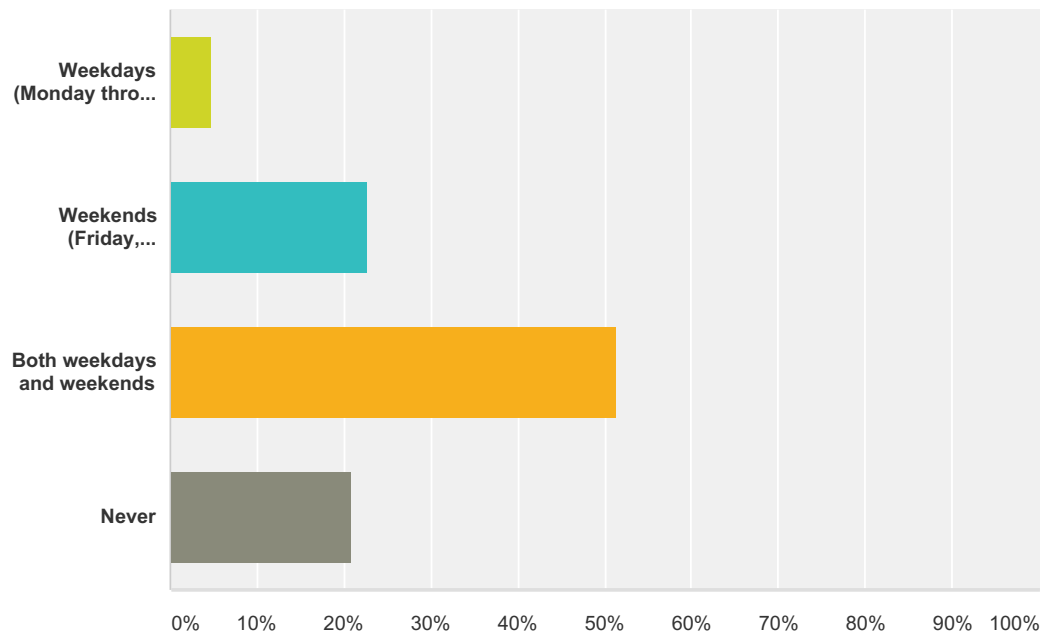
Answered: 368 Skipped: 17



Answer Choices	Responses	
Just right.	58.15%	214
Too long.	10.60%	39
Too short - Should operate all year.	20.65%	76
No opinion.	10.60%	39
Total		368

Q10 When would you use this bus service?

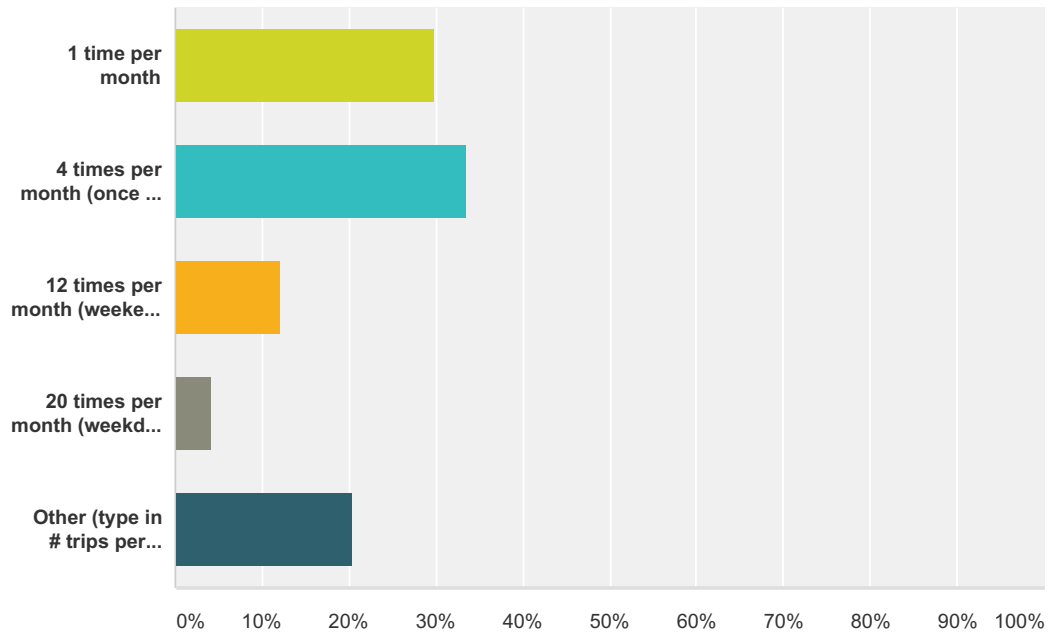
Answered: 377 Skipped: 8



Answer Choices	Responses	
Weekdays (Monday through Friday)	4.77%	18
Weekends (Friday, Saturday, Sunday)	22.81%	86
Both weekdays and weekends	51.46%	194
Never	20.95%	79
Total		377

**Q11 Estimate how many times per month
you/your family would you use this service?
(Assume one use is a round trip)**

Answered: 366 Skipped: 19



Answer Choices	Responses	
1 time per month	29.78%	109
4 times per month (once a week)	33.61%	123
12 times per month (weekends use)	12.02%	44
20 times per month (weekday use)	4.10%	15
Other (type in # trips per month)	20.49%	75
Total		366

Community Evaluation of Shore Drive to Oceanfront Bus Service Loop

Q12 Please rate the following statements pertaining to possible impacts from a Shore Drive to Oceanfront bus service:

Answered: 384 Skipped: 1

	Strongly Agree	Agree	Neutral	Disagree	Strongly Disagree	I don't know	Total
People will use it to avoid parking hassles at the Oceanfront	56.81% 217	25.65% 98	3.40% 13	3.66% 14	8.90% 34	1.57% 6	382
People will use it to avoid parking hassles on Shore Drive	22.83% 87	24.41% 93	24.15% 92	12.86% 49	12.86% 49	2.89% 11	381
It will help bring more business to Shore Drive stores/shops/restaurants	28.16% 107	35.26% 134	18.42% 70	7.89% 30	8.95% 34	1.32% 5	380
People will use it to visit the new Farmer's Market on Shore Drive	21.69% 82	32.28% 122	20.37% 77	12.43% 47	10.85% 41	2.38% 9	378
Shore Drive residents will use it to travel between Shore Drive destinations	26.84% 102	24.74% 94	16.32% 62	15.26% 58	12.63% 48	4.21% 16	380
North End residents will use it to travel to Shore Drive locations	25.13% 95	32.28% 122	13.76% 52	12.17% 46	11.38% 43	5.29% 20	378
North End residents between 68th & 89th will use it to travel to the board walk	27.06% 102	33.69% 127	16.71% 63	6.10% 23	6.10% 23	10.34% 39	377
Residents/Tourists would use it to get home safely instead of driving drunk	51.46% 194	25.20% 95	6.10% 23	7.43% 28	7.69% 29	2.12% 8	377
It will result in an increase in crime and homeless along Shore Drive	13.19% 50	10.29% 39	17.68% 67	25.86% 98	24.27% 92	8.71% 33	379
Service shouldn't be created because the cost for the program will outweigh any benefits	16.36% 62	6.86% 26	21.64% 82	17.68% 67	27.70% 105	9.76% 37	379
It will result in tourists using it to access the North End beaches	14.78% 56	34.04% 129	26.39% 100	11.08% 42	6.33% 24	7.39% 28	379

Q13 Please enter any other useful comments regarding a possible Shore Drive to Ocean Front bus service. (SDCC reserves the right to not share inappropriate responses).

Answered: 162 Skipped: 223